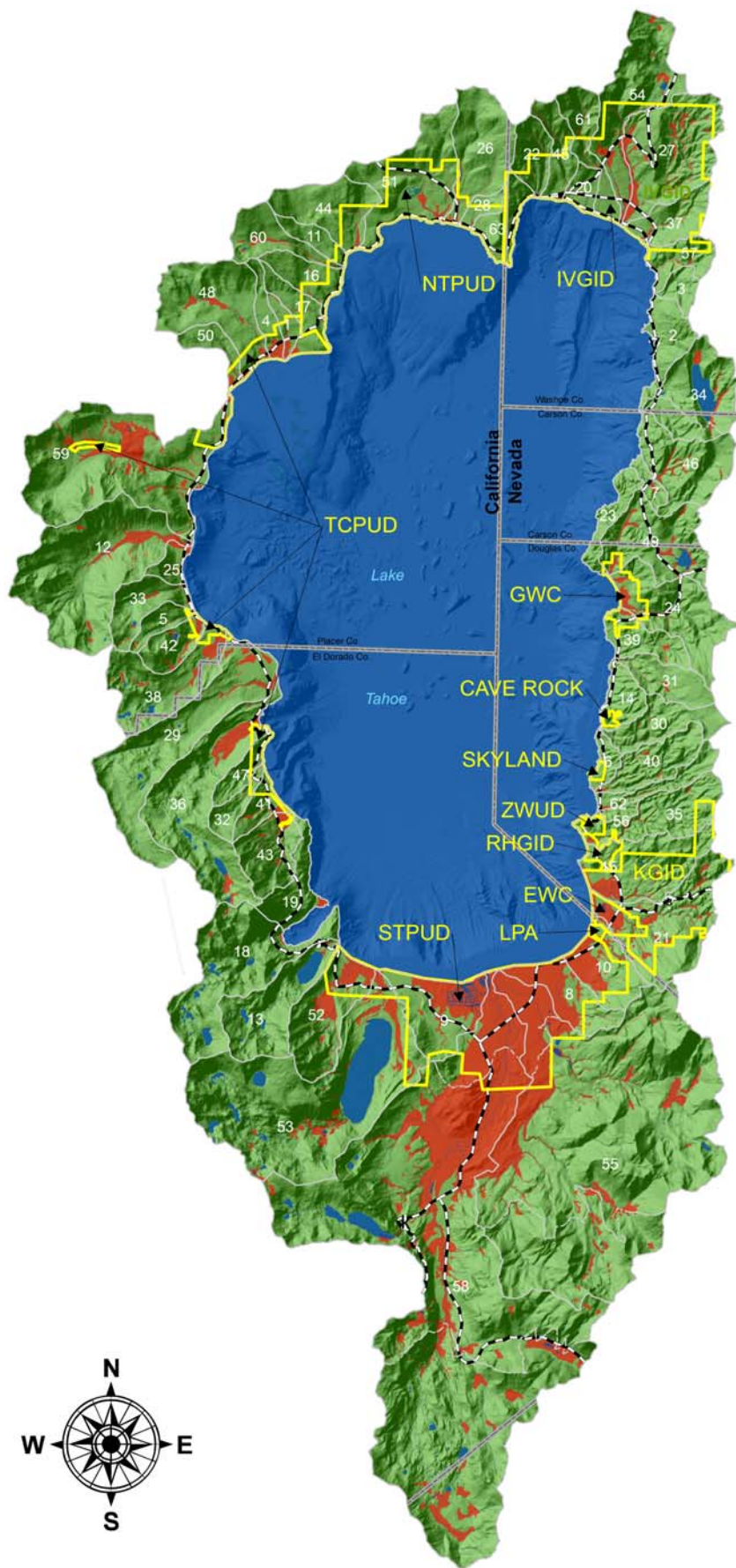


TWSA Service Boundaries and Watersheds



- | Map ID | Watershed Name |
|--------|-------------------------|
| 1 | LAKE FOREST CREEK |
| 2 | SAND HARBOR |
| 3 | UNNAMED |
| 4 | BARTON CREEK |
| 5 | HOMEWOOD CREEK |
| 6 | SKYLAND CREEK |
| 7 | SECRET CREEK |
| 8 | BIJOU CREEK |
| 9 | CAMP RICHARDSON |
| 10 | BIJOU PARK |
| 11 | CARNELIAN BAY CREEK |
| 12 | BLACKWOOD CREEK |
| 13 | CASCADE CREEK |
| 14 | CAVE ROCK CREEK |
| 15 | BURKE CREEK |
| 16 | CEDAR FLATS |
| 17 | DOLLAR CREEK |
| 18 | EAGLE CREEK |
| 19 | BLISS STATE PARK |
| 20 | UNNAMED CREEK |
| 21 | EDGEWOOD CREEK |
| 22 | FIRST CREEK |
| 23 | DEADMAN POINT |
| 24 | GLENBROOK CREEK |
| 25 | EAGLE ROCK CREEK |
| 26 | GRIFF CREEK |
| 27 | INCLINE CREEK |
| 28 | BROCKWAY CREEK |
| 29 | GENERAL CREEK |
| 30 | LINCOLN CREEK |
| 31 | LOGAN HOUSE CREEK |
| 32 | LOVELY GULCH CREEK |
| 33 | MADDEN CREEK |
| 34 | MARLETTE CREEK |
| 35 | McFAUL CREEK |
| 36 | MEEKS CREEK |
| 37 | MILL CREEK |
| 38 | McKINNEY CREEK |
| 39 | NORTH LOGAN HOUSE CREEK |
| 40 | NORTH ZEPHYR CREEK |
| 41 | PARADISE FLAT |
| 42 | QUAIL CREEK |
| 43 | RUBICON CREEK |
| 44 | CARNELIAN BAY CANYON |
| 45 | SECOND CREEK |
| 46 | SECRET HARBOR CREEK |
| 47 | SIERRA CREEK |
| 48 | BURTON CREEK |
| 49 | SLAUGHTERHOUSE CREEK |
| 50 | TAHOE STATE PARK |
| 51 | SNOW CREEK |
| 52 | TALLAC CREEK |
| 53 | TAYLOR CREEK |
| 54 | THIRD CREEK |
| 55 | TROUT CREEK |
| 56 | SOUTH ZEPHYR CREEK |
| 57 | TUNNEL CREEK |
| 58 | UPPER TRUCKEE RIVER |
| 59 | WARD CREEK |
| 60 | WATSON CREEK |
| 61 | WOOD CREEK |
| 62 | ZEPHYR CREEK |
| 63 | EAST STATELINE POINT |

- Supplier Abbreviations:**
- CR/SKY Cave Rock/Skyland Water District
 - EWC Edgewood Water Company
 - GWC Glenbrook Water Company
 - IVGID Incline Village General Improvement District
 - KGID Kingsbury General Improvement District
 - NTPUD North Tahoe Public Utility District
 - RHGID Round Hill General Improvement District
 - TCPUD Tahoe City Public Utility District
 - ZWUD Zephyr Water Utility District
 - LPA Lakeside Park Association
 - STPUD South Tahoe Public Utility District

- Legend**
- Creeks/Streams
 - Lake Tahoe Basin Boundary
 - Major Road or Highway
 - Stream Environmental Zone
 - 1 Watershed
 - Body of Water
 - TWSA Water Supplier Service Boundary

Map provided by TWSA.
 Source: TRPA GIS Database
 Incline Village GID GIS Database

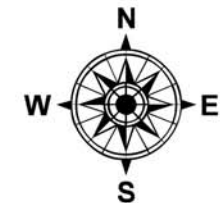
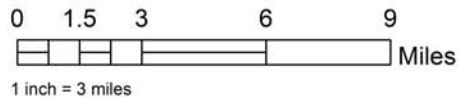


Plate 1: Tahoe Water Suppliers' service area boundaries and watershed features. TWSA members include Cave Rock/Skyland Water District, Edgewood Water Company, Glenbrook Water Company, Incline Village General Improvement District, Kingsbury General Improvement District, North Tahoe Public Utility District, Round Hill General Improvement District, Tahoe City Public Utility District, Lakeside Park Association, Zephyr Water Utility District and South Tahoe Public Utility District as collaborators.